







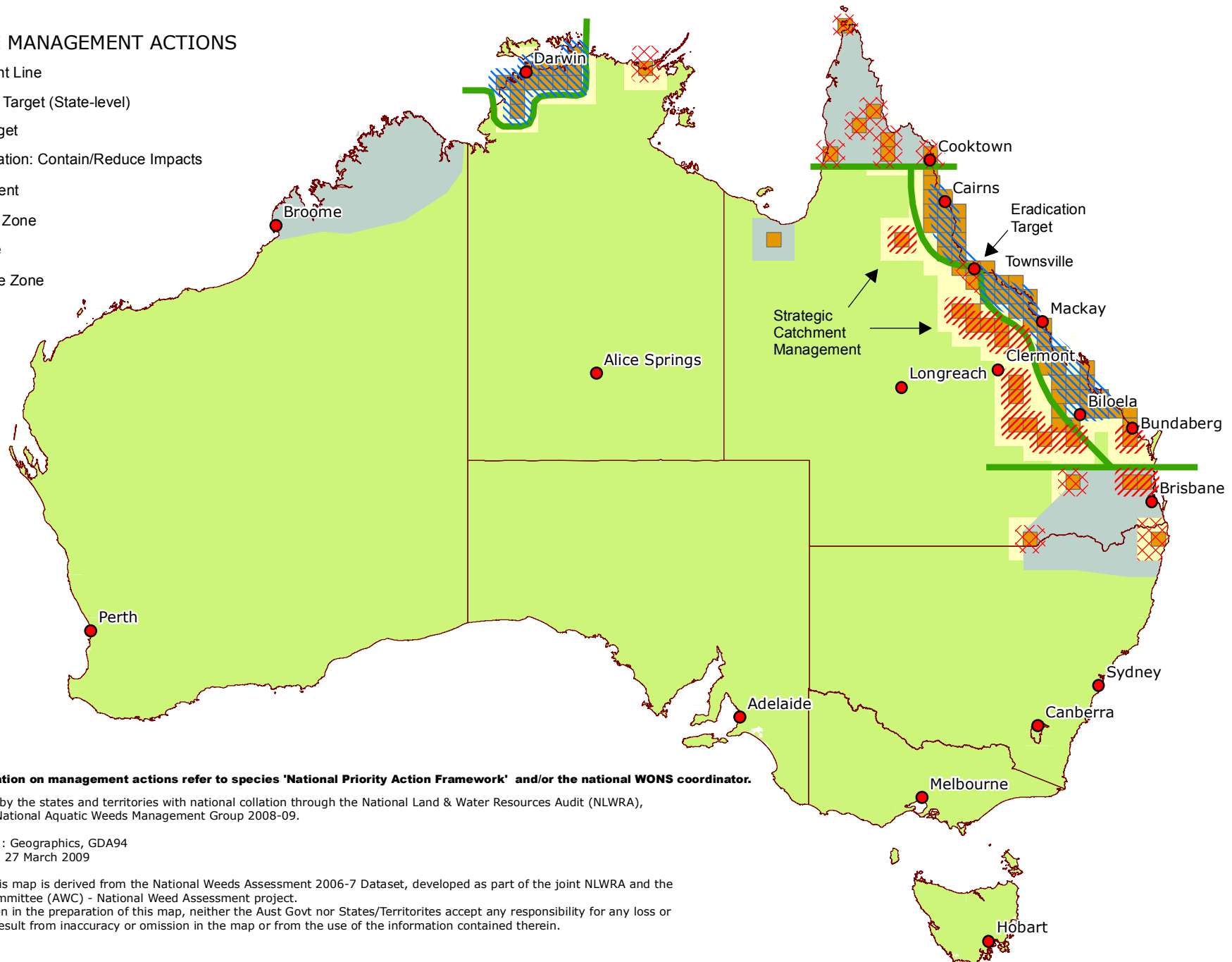


# HYMENACHNE (*Hymenachne amplexicaulis*) WEED SPREAD & MANAGEMENT ACTIONS 2009

## HYMENACHNE MANAGEMENT ACTIONS

-  Containment Line
-  Eradication Target (State-level)
-  Control Target
-  Core infestation: Contain/Reduce Impacts
-  Weed Present
-  Weed Free Zone
-  Weed Zone
-  Surveillance Zone



**For detailed information on management actions refer to species 'National Priority Action Framework' and/or the national WONS coordinator.**

Digital data supplied by the states and territories with national collation through the National Land & Water Resources Audit (NLWRA), and updated by the National Aquatic Weeds Management Group 2008-09.

Projection and datum: Geographics, GDA94  
Map production date: 27 March 2009

The information in this map is derived from the National Weeds Assessment 2006-7 Dataset, developed as part of the joint NLWRA and the Australian Weeds Committee (AWC) - National Weed Assessment project. Whilst all care is taken in the preparation of this map, neither the Aust Govt nor States/Territorites accept any responsibility for any loss or damage which may result from inaccuracy or omission in the map or from the use of the information contained therein. All rights reserved.